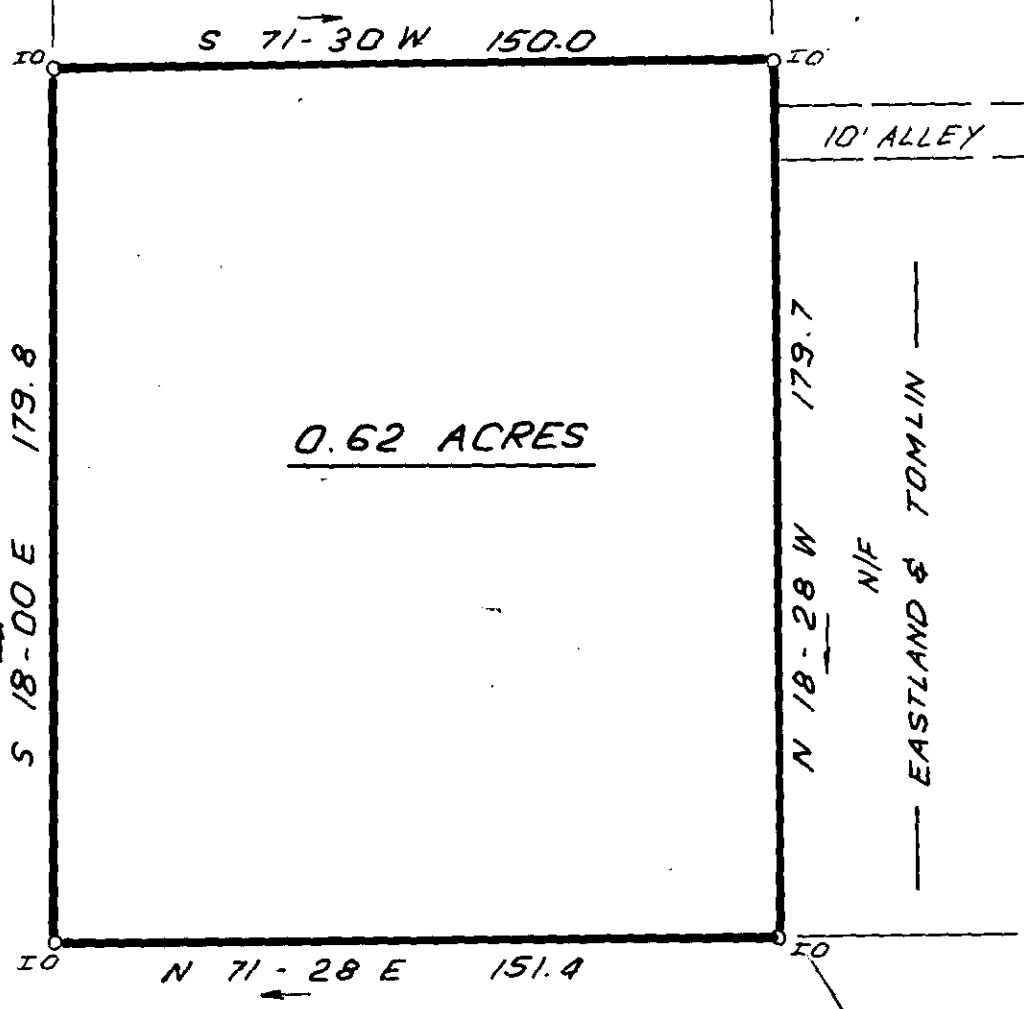





FILED  
GREENVILLE CO. S.C.  
MAY 9 3 18 PM '86  
DUNNIE S. TANKERSLEY  
O'NEAL STREET R.M.C.

NIF  
CHARLES REEVES



RHETT STREET 37182

12-5-33 MAY 9 1986




I HEREBY CERTIFY THAT THE RATIO OF PRECISION OF THE FIELD SURVEY IS 1:5000 AS SHOWN HEREON AND THAT THE AREA WAS DETERMINED BY DMD METHOD.

300 3 1A01

STATE OF SOUTH CAROLINA  
GREENVILLE COUNTY

FREELAND & ASSOCIATES  
Engineers • Land Surveyors  
318 WEST STONE AVENUE.  
GREENVILLE, S.C.  
(803) 271-4924



SURVEY FOR  
H. B. TOMLIN, JR.

PLAT BOOK
DEED BOOK W-1120-11
TAX MAP PT. 72-1-1
PARTY CHIEF L.T.
DRAWN I.R.
DATE APRIL-9-86
DWG. NO. 14960

RLS: JAMES R. FREELAND  
NO: 4781